A 368

TRACT No 84

I, J.S. McNEILL, SURVEYOR, SAY THAT THIS MAP WAS MADE BY ME FROM AN ACTUAL SURVEY MADE BY ME AND THAT THE SAME IS CORRECT TO THE BEST OF MY KNOWLEDGE AND BELIEF.

J. S. McNeill
SURVEYOR

SWORN TO AND SUBSCRIBED BEFORE ME THIS _____ DAY OF _____ 1958 AND ADJUDGED TO BE IN DUE FORM AND ACCORDING TO LAW THEREFORE LET THE SAID MAP WITH THIS CERTIFICATE BE PLACED UPON RECORD.

CLERK SUPERIOR COURT

Sworn to and subscribed before me,
This the 4th day of February, 1958.

(L.S.)

Florence B. McAulay
Notary Public
My Commission Expires: Oct. 9, 1958.

NORTH CAROLINA,
Montgomery County.

The foregoing certificate of Florence B. McAulay N. P. of Richmond County, is adjudged to be correct. Let the instrument with this certificate be registered. This the 5 day of Feb 1958.

Sara Russell, Deputy
Clerk of Superior Court

Montgomery County,
North Carolina.

Filed for registration at 9:00 o'clock A. M. 2-5-1958 and recorded and verified 2-5-1958. Recorded in Book #3 Page 104

Thad Garford
Register of Deeds

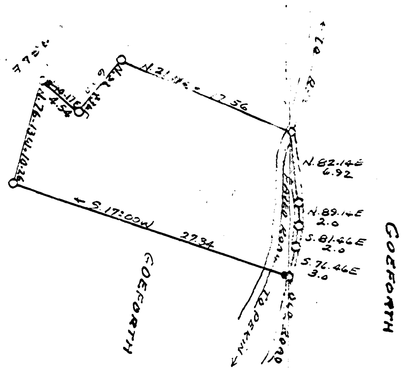



RIEGEL PAPER CORPORATION
HARRISON CLARK TRACT
CHEEKS CREEK TWSP- MONTGOMERY COUNTY
SCALE 1" = 10 CHS.
SURVEYED IN 1957 BY J.S. McNeill
33.6 ACRES

Plat Bk 3 - Page 104

A 368

TRACT No 86

Sworn to and subscribed before me,
this the 30th day of January, 1958.

Florence B. McAulay
Notary Public
My Commission Expires: Oct. 9, 1958.

(L.S.)

I, J.S. McNEILL, SURVEYOR, SAY THAT THIS MAP WAS MADE BY ME FROM AN ACTUAL SURVEY MADE BY ME AND THAT THE SAME IS CORRECT TO THE BEST OF MY KNOWLEDGE AND BELIEF.

J. S. McNeill
SURVEYOR

SWORN TO AND SUBSCRIBED BEFORE ME THIS _____ DAY OF _____ 1958 AND ADJUDGED TO BE IN DUE FORM AND ACCORDING TO LAW THEREFORE LET THE SAID MAP WITH THIS CERTIFICATE BE PLACED UPON RECORD

CLERK SUPERIOR COURT

NORTH CAROLINA,
Montgomery County.

The foregoing certificate of Florence B. McAulay N. P. of Richmond County, is adjudged to be correct. Let the instrument with this certificate be registered. This the 5 day of Feb 1958.

Sara Russell, Deputy
Clerk of Superior Court

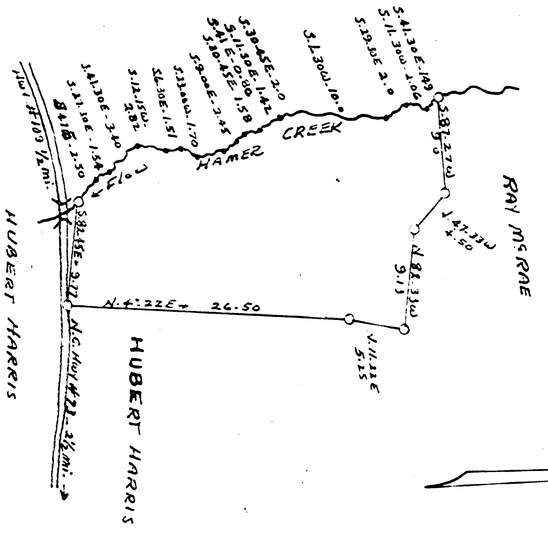



Montgomery County,
North Carolina.

Filed for registration at 9:00 o'clock A. M. 2-5-1958 and recorded and verified 2-5-1958. Recorded in Book #3 Page 105

Thad Garford
Register of Deeds

RIEGEL PAPER CORPORATION
CHARLES HAITHCOCK TRACT
MT. GILEAD TWSP - MONTGOMERY COUNTY
SCALE 1" = 10 CHS
SURVEYED IN 1957 BY J.S. McNeill R.S.