



Boundary

|  Boundary 23.62 ac

SOIL CODE	SOIL DESCRIPTION	ACRES	%	CPI	NCCPI	CAP
HaB	Herndon silt loam, 2 to 8 percent slopes	13.16	55.69	0	76	2e
HaC	Herndon silt loam, 8 to 15 percent slopes	7.54	31.91	0	72	4e
HdC	Herndon silt loam, 8 to 15 percent slopes, very stony	2.92	12.36	0	66	6s
TOTALS		23.62(*)	100%	-	73.46	3.13









(*) Total acres may differ in the second decimal compared to the sum of each acreage soil. This is due to a round error because we only show the acres of each soil with two decimal.

Capability Legend

Increased Limitations and Hazards

Decreased Adaptability and Freedom of Choice Users

Land, Capability

								
	1	2	3	4	5	6	7	8
'Wild Life'	•	•	•	•	•	•	•	•
Forestry	•	•	•	•	•	•	•	
Limited	•	•	•	•	•	•	•	
Moderate	•	•	•	•	•	•		
Intense	•	•	•	•	•			
Limited	•	•	•	•				
Moderate	•	•	•					
Intense	•	•						
Very Intense	•							

Grazing Cultivation

(c) climatic limitations (e) susceptibility to erosion

(s) soil limitations within the rooting zone (w) excess of water