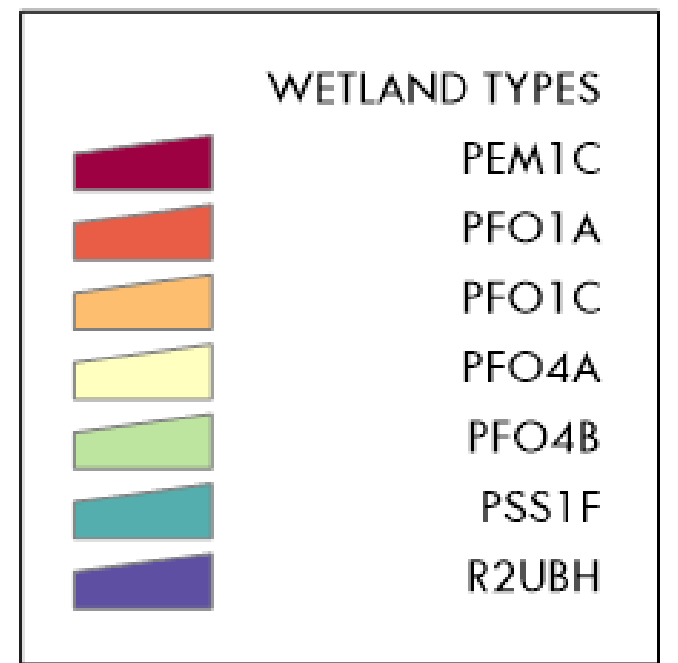
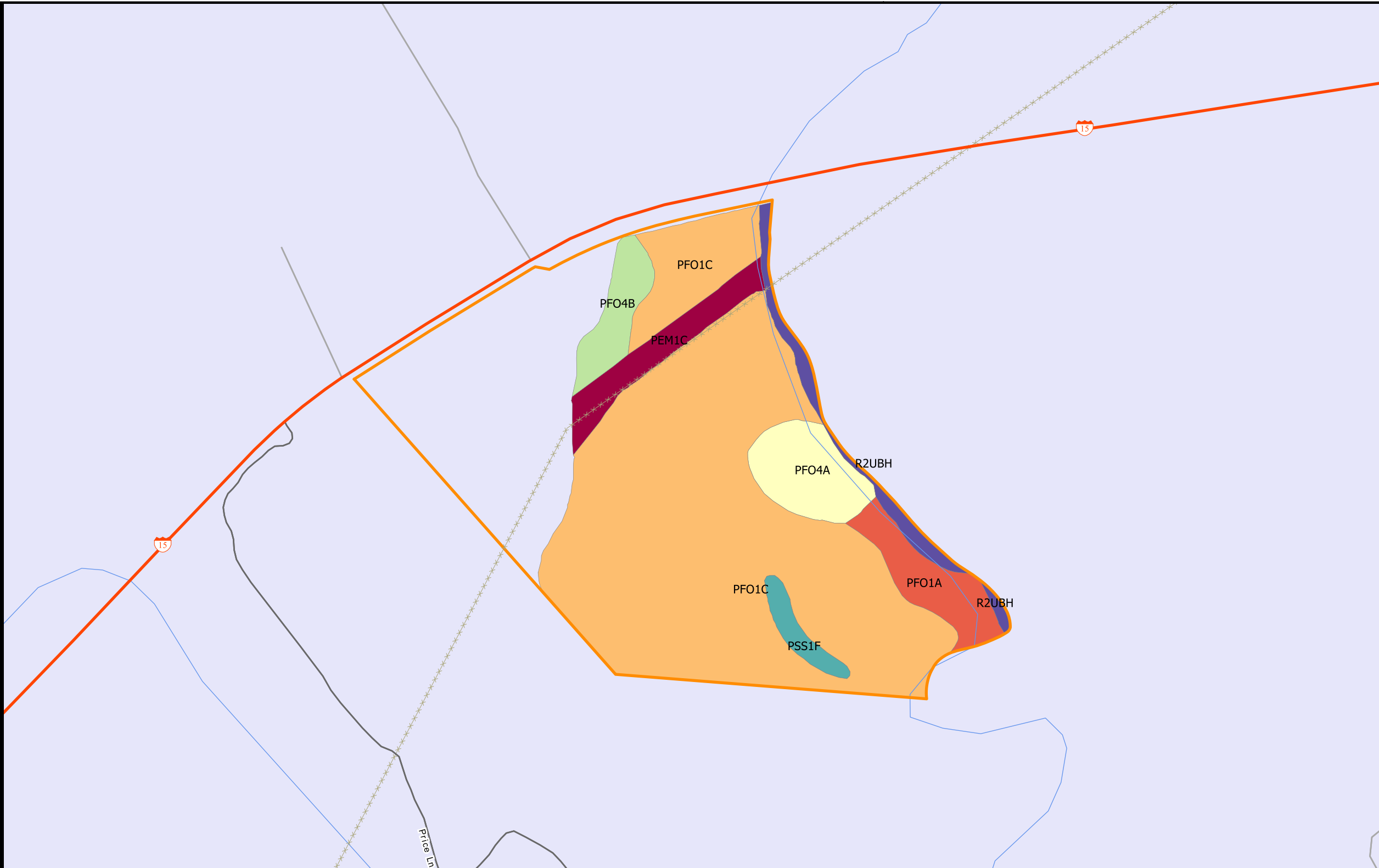
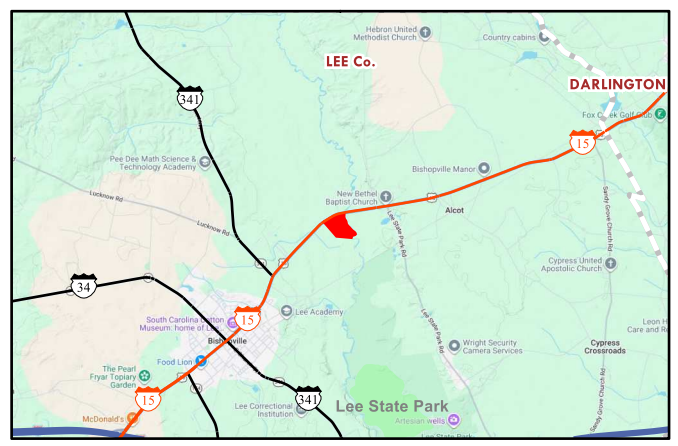


**COUNTY: LEE**  
**STATE: SC**  
**ACRES: 77.31**

**AFM Real Estate**  
**AFMRealEstate.com**

Map Scale 1 in = 462 ft  
 Reference Scale 1:15544



WETLAND SYMBOL	WETLAND TYPE	ACRES
PEM1C	Freshwater Emergent Wetland	2.96
PFO1A	Freshwater Forested/Shrub Wetland	3.36
PFO1C	Freshwater Forested/Shrub Wetland	43.54
PFO4A	Freshwater Forested/Shrub Wetland	3.86
PFO4B	Freshwater Forested/Shrub Wetland	2.44
PSS1F	Freshwater Forested/Shrub Wetland	1.10
R2UBH	Riverine	2.06



This product is for informational purposes and may not have been prepared for, or suitable for legal, engineering or survey purposes. Users should review or consult the primary data sources to ascertain the usability of the information.