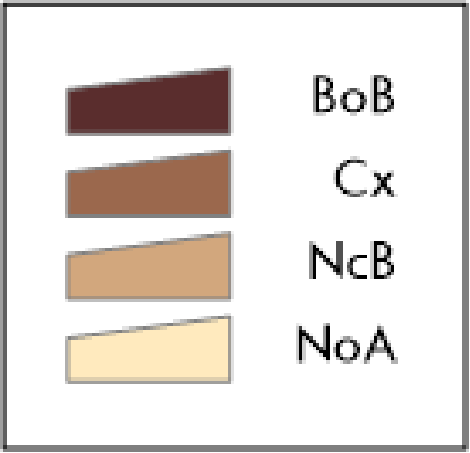
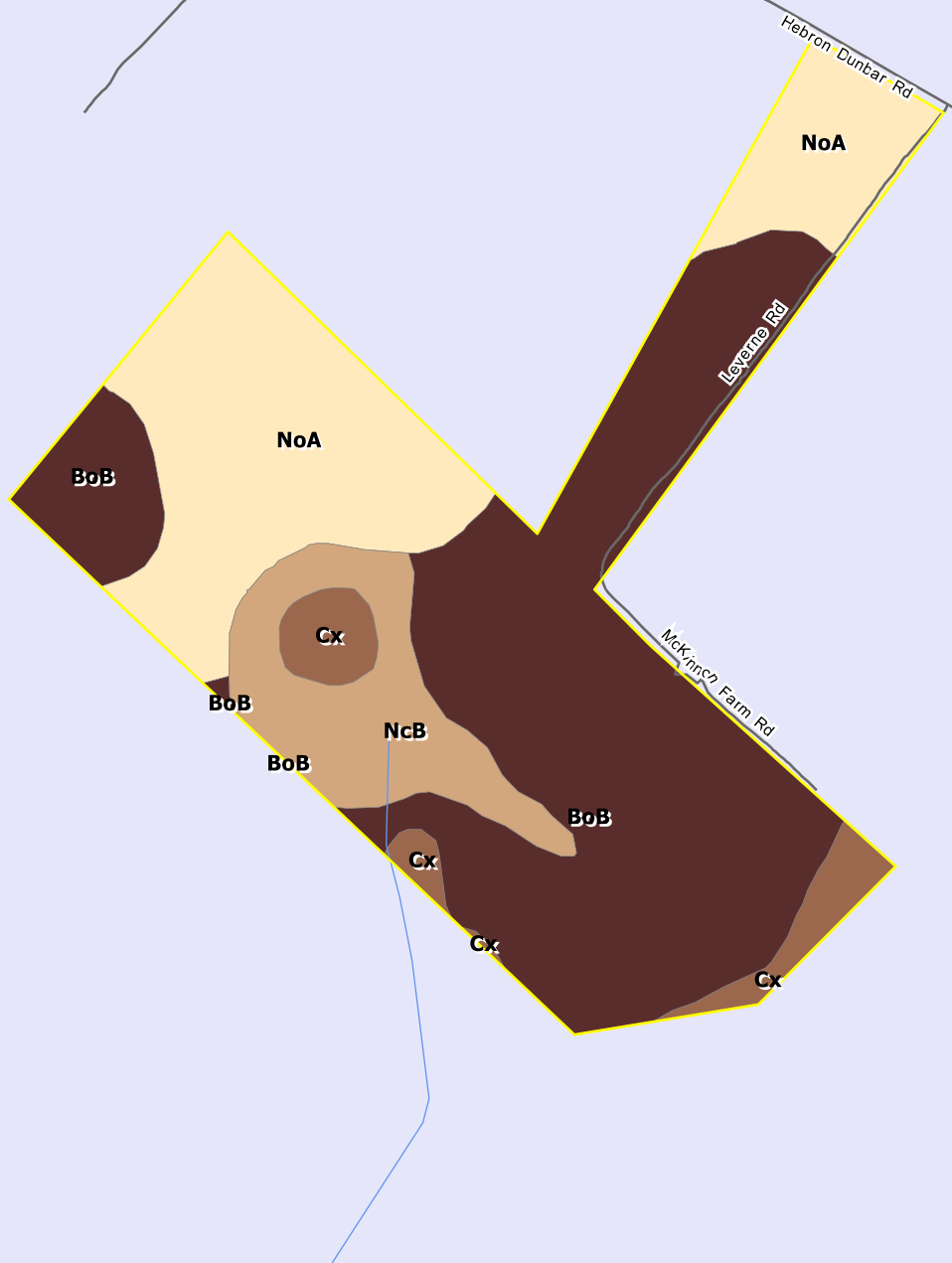
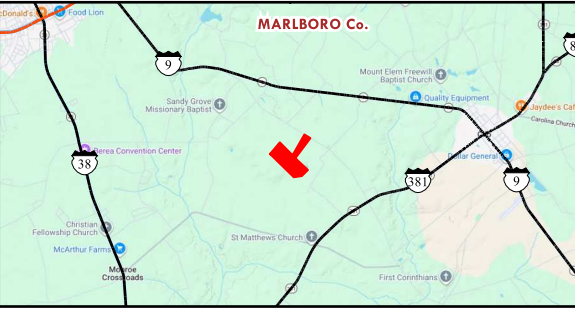


**MANNING LONGLEAF PLANTATION**

**COUNTY: MARLBORO**  
**STATE: SC**  
**ACRES: 124.5**

Map Scale 1 in :726 ft  
 Reference Scale 1:8712

**AFM Real Estate**  
**AFMRealEstate.com**



| SOIL SYMBOL | SOIL NAME                                 | FARMLAND                         | ACRES |
|-------------|---|----------------------------------|-------|
| BoB         | Bonneau sand, 0 to 4 percent slopes       | Farmland of statewide importance | 63.86 |
| Cx          | Coxville loam                             | Farmland of statewide importance | 6.69  |
| NcB         | Noboco loamy sand, 2 to 6 percent slopes  | All areas are prime farmland     | 14.08 |
| NoA         | Norfolk loamy sand, 0 to 2 percent slopes | All areas are prime farmland     | 36.90 |



This product is for informational purposes and may not have been prepared for, or suitable for legal, engineering or survey purposes. Users should review or consult the primary data sources to ascertain the usability of the information.