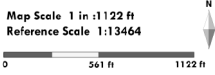
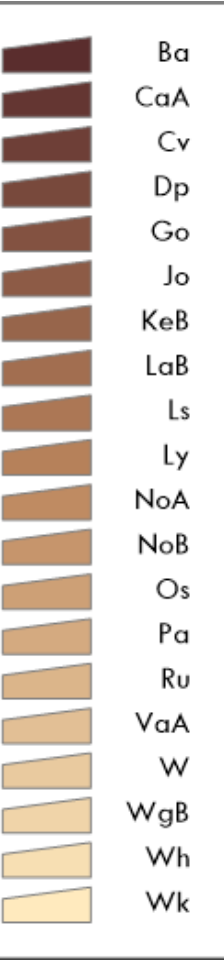
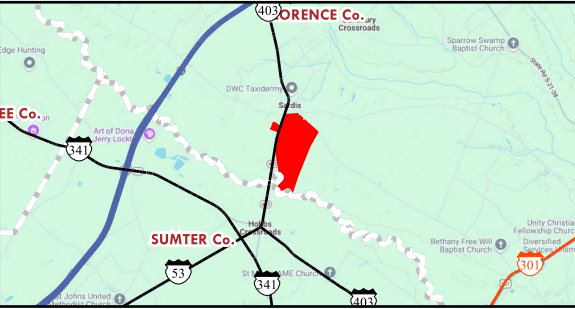


CRIPPLE CREEK TRACT

COUNTY:FLORENCE
STATE:SC
ACRES: 383



AFM Real Estate
AFMRealEstate.com



SOIL SYMBOL	SOIL NAME	FARMLAND	ACRES
Ba	Barth loamy sand	Farmland of statewide importance	12.40
CaA	Cahaba loamy fine sand, 0 to 3 percent slopes	All areas are prime farmland	5.72
Cv	Coxville fine sandy loam	Farmland of statewide importance	44.60
Dp	Duplin fine sandy loam	All areas are prime farmland	18.72
Go	Goldsboro loamy sand	All areas are prime farmland	23.03
Jo	Johns fine sandy loam	All areas are prime farmland	35.94
KeB	Kenansville sand, 0 to 4 percent slopes	Farmland of statewide importance	5.97
LaB	Lakeland sand, 0 to 6 percent slopes	Not prime farmland	30.45
Ls	Leaf fine sandy loam	Farmland of statewide importance	38.86
Ly	Lynchburg sandy loam	Prime farmland if drained	0.46
NoA	Norfolk loamy sand, 0 to 2 percent slopes	All areas are prime farmland	17.34
NoB	Norfolk loamy sand, 2 to 6 percent slopes	All areas are prime farmland	14.05
Os	Osier loamy sand	Not prime farmland	48.52
Pa	Pantego loam	Farmland of statewide importance	3.89
Ru	Rutlege loamy sand	Not prime farmland	3.61
VaA	Varina loamy fine sand, 0 to 2 percent slopes	All areas are prime farmland	2.94
W	Water	Not prime farmland	5.41
WgB	Wagram sand, 0 to 6 percent slopes	Farmland of statewide importance	13.02
Wh	Wahee fine sandy loam	Farmland of statewide importance	8.80
Wk	Wehadkee-Chastain association, frequently flooded	Not prime farmland	0.15
Wk	Wehadkee-Chastain association, frequently flooded	Not prime farmland	49.06



AFM
REAL ESTATE

This product is for informational purposes and may not have been prepared for, or suitable for legal, engineering or survey purposes. Users should review or consult the primary data sources to ascertain the usability of the information.