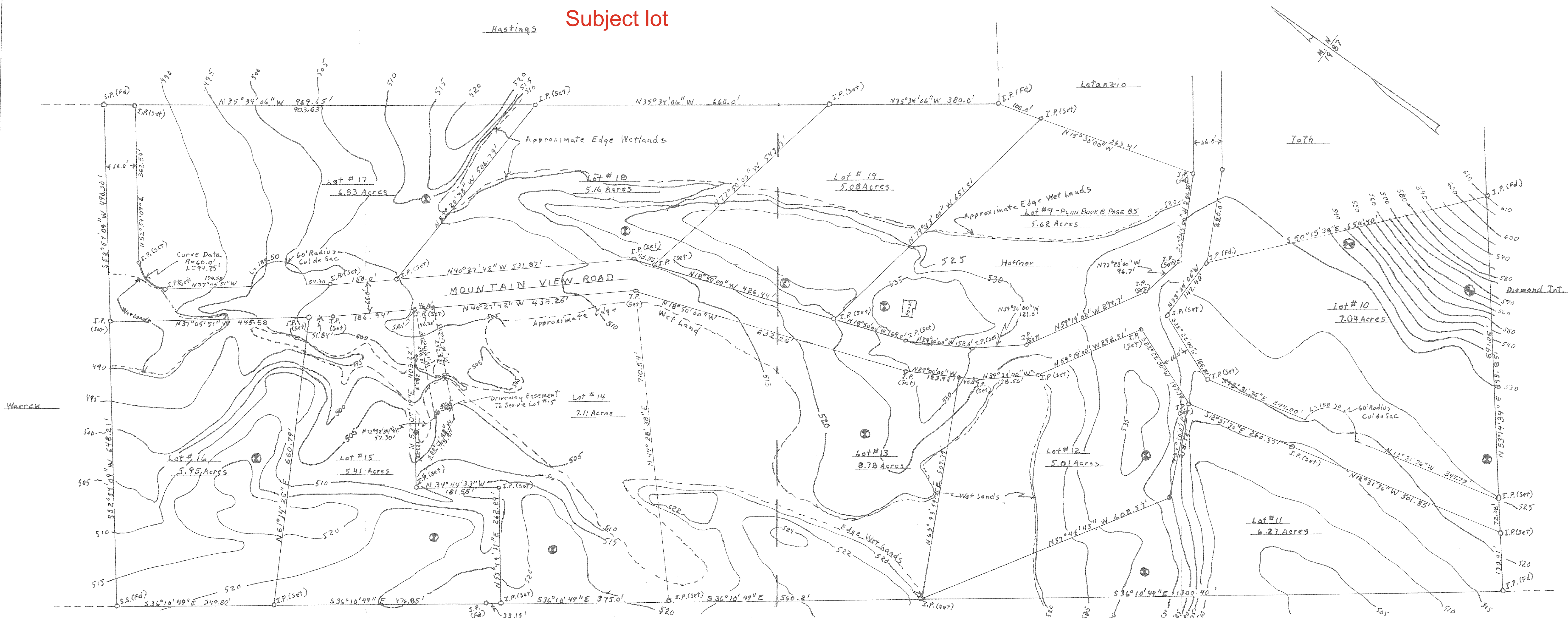
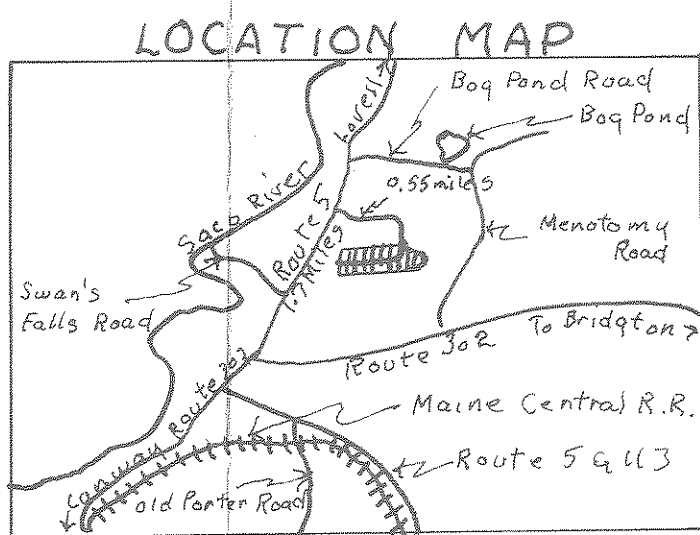


Subject lot



Pike et al.



Legend: I.P. - Iron Pipe  
⊙ - Rest Pit  
S.S. - Stake & Stones  
S.P. - Stone Post

CHATAUGUA HILLS PHASE II  
PLAN BOOK B PAGE 60


Pike et al.

CONDITIONS FOR APPROVAL:

SIGNED BY:

Thomas G. Blumfeldt  
Richard A. Frye  
Linwood E. Buck

OXFORD, ME.  
West. Dist. Registry of Deeds  
Received Jan 13 1988  
at 11:41 AM  
Recorded in Vol 9 Page 85  
attest: Jean Watson



Lester W. Hammond Jr.

HIGHLAND ACRES  
PLAN OF SUB-DIVISION OF HIGHLAND  
ACRES INC., LOCATED IN TOWN OF  
FRYEBURG, OXFORD COUNTY, MAINE.  
PHASE II LOTS 10 THROUGH 19.

SCALE: 1" = 100'

Surveyed By: L.W. Hammond, Jr. Owner: Highland Acres Inc.  
Drawn By: L.W. Hammond, Jr. 610 Box 235 Fryeburg, ME 04037  
Fryeburg, Maine June & July, 1987

Notes: Iron Pipe Set At All Corners & Turning Points  
Zoning: Rural Residential District  
Certificate Of Restrictive Covenants Etc,  
Recorded In Book 275 Page 467 To Run  
With Title To Lots 10 Through 19.  
Lot #9 Already An Approved Lot,  
Total Acreage 79.96 Acres Acreage In Lots 68.26 Acres  
Lot #15 To Be Served Only By Common Driveway Across  
Lot #14 Within Driveway Easement Shown On Lot #14.