
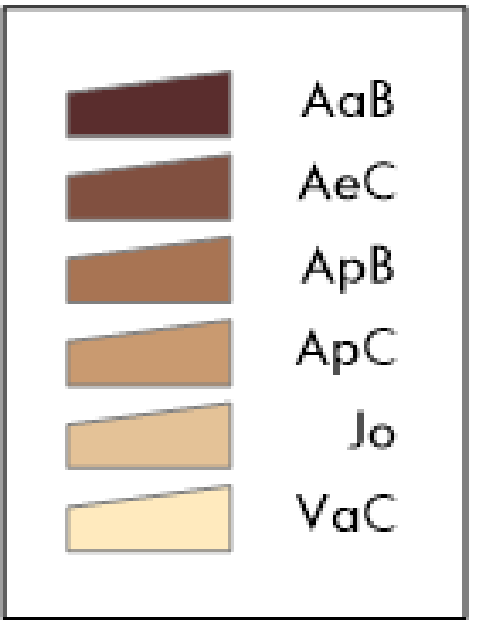
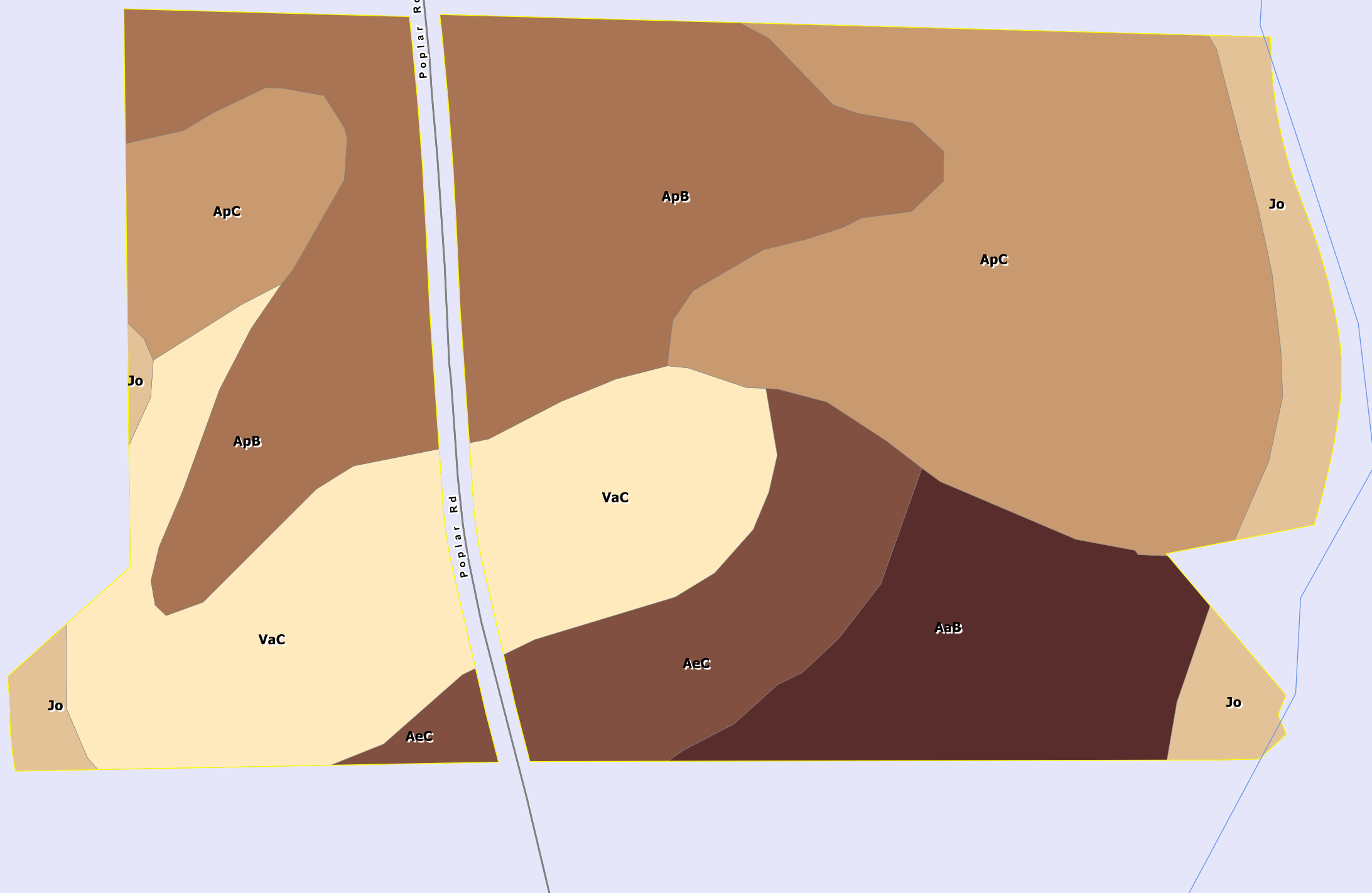
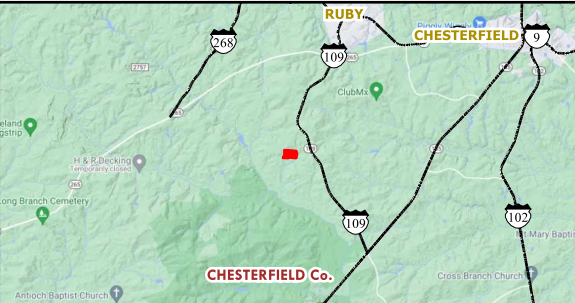


OLIVER_TRACT-110041

County: CHESTERFIELD
 State: SC
 ACRES: 52.9



AFM Real Estate
 AFMRealEstate.com



SOIL SYMBOL	SOIL NAME	FARMLAND	ACRES
AaB	Ailey sand, moderately wet, 2 to 6 percent slopes	Farmland of statewide importance	5.45
AeC	Ailey sand, 6 to 10 percent slopes	Not prime farmland	4.63
ApB	Alpin sand, 0 to 6 percent slopes	Not prime farmland	13.93
ApC	Alpin sand, 6 to 10 percent slopes	Not prime farmland	15.90
Jo	Johnston sandy loam, frequently flooded	Not prime farmland	3.00
VaC	Vaucluse loamy sand, 6 to 10 percent slopes	Not prime farmland	10.02



This product is for informational purposes and may not have been prepared for, or suitable for legal, engineering or survey purposes. Users should review or consult the primary data sources to ascertain the usability of the information.