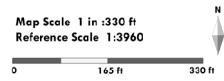

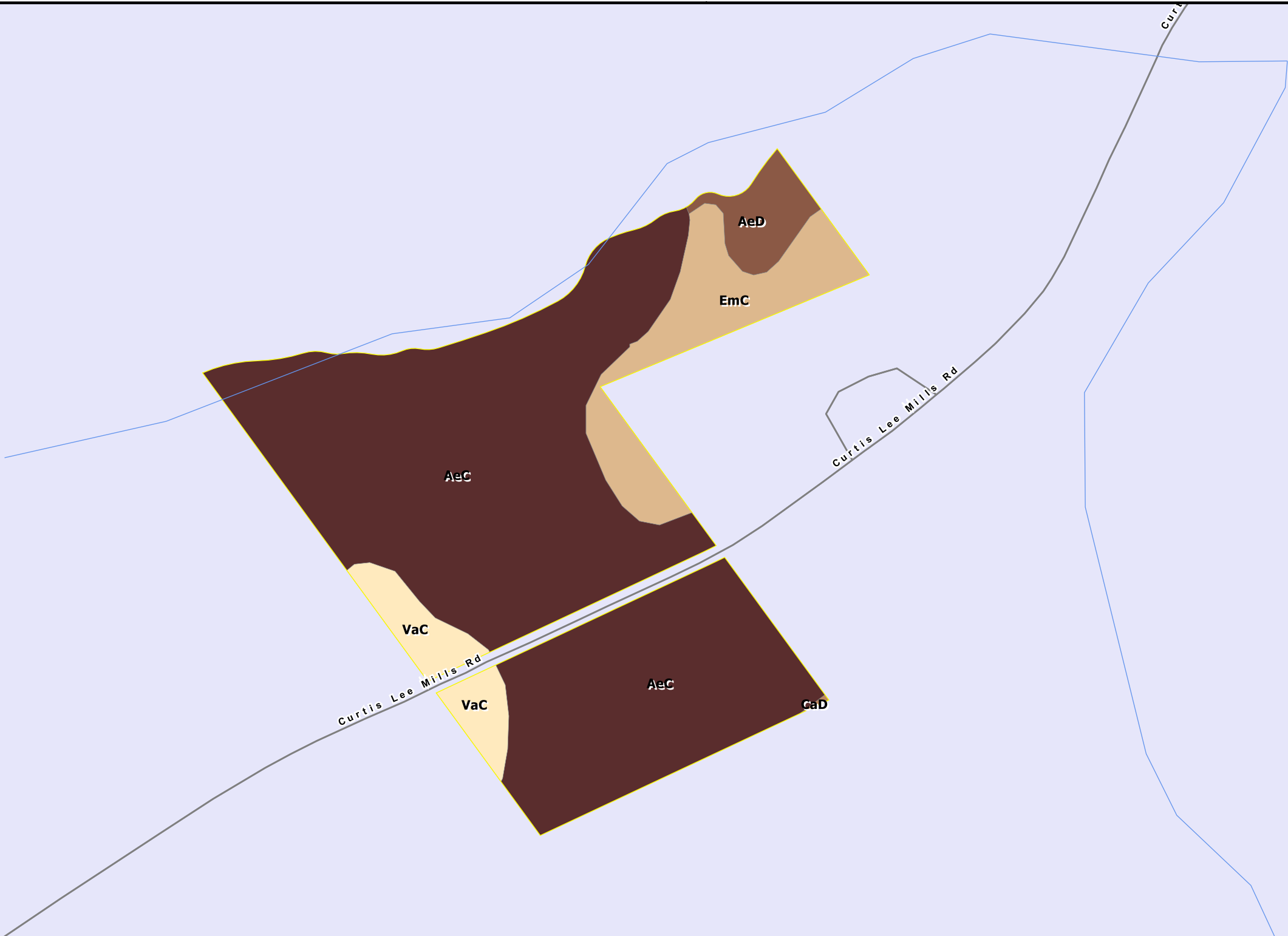
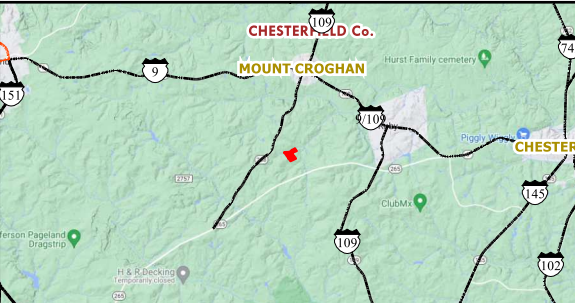


OLIVER\_TRACT-108021

County:CHESTERFIELD  
State:SC  
ACRES: 35.9



AFM Real Estate  
AFMRealEstate.com



SOIL SYMBOL	SOIL NAME	FARMLAND	ACRES
AeC	Ailey sand, 6 to 10 percent slopes	Not prime farmland	28.30
AeD	Ailey sand, 10 to 15 percent slopes	Not prime farmland	1.38
CaD	Candor sand, 10 to 15 percent slopes	Not prime farmland	0.02
EmC	Emporia loamy sand, 6 to 10 percent slopes	Farmland of statewide importance	4.28
VaC	Vaucluse loamy sand, 6 to 10 percent slopes	Not prime farmland	1.97



This product is for informational purposes and may not have been prepared for, or suitable for legal, engineering or survey purposes. Users should review or consult the primary data sources to ascertain the usability of the information.