





























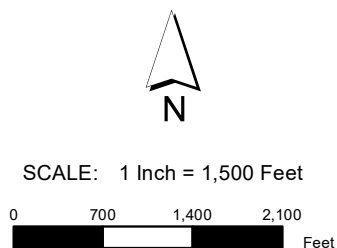


Stand Map **027F-Amax-Hight#1** **Parcel # 13141Hb0132**

Hancock County, GA - approx. 76.0 acres +/-

	Property Listing		Cover Type		USFS
	County		Pine		NPS
	Interstate		Pine Plantation		FWS
	US Highway		Pine Plantation > 15 yr		BLM
	State Highway		Pine Plantation <= 15 yr		Tribal
	Other Road		Hardwood		Other Federal
	Railroad		Bottomland		County/Local
	Lake/Reservoir		Open		NGO/Private
	Perennial River/Stream		Non Productive		State
	Intermittent Stream		Other/Unknown		Unknown



Stand #	Cover Type	Age	Acres
NP	Non Productive	NA	1.5
1	Pine Plantation <= 15 yr	5	54.9
4	Hardwood	32	19.1

Smaller stands have been excluded to fit in the allowable space

The property depicted on this map has not been surveyed. The acreage is an estimate based upon GIS data. The volume information in this report is based on current information in the seller's inventory system. The information is subject to change due to harvest activities and/or updates resulting from routine maintenance of the inventory system. Neither the owner nor its officers, directors, employees or agents represent or warrant the accuracy or completeness of the ownership acreage, the cover type acreage, timber inventory species, grade or volumes, legal or practical access to the property, or operability.

7/8/2022