


Proposed 60' Easement



|  Boundary 589.98 ac

SOIL CODE	SOIL DESCRIPTION	ACRES	%	CPI	NCCPI	CAP
VaD	Vaucluse loamy sand, 8 to 15 percent slopes	199.66	33.84	0	31	4e
AeD	Ailey loamy sand, 8 to 15 percent slopes	151.59	25.69	0	25	4s
AeB	Ailey loamy sand, 2 to 8 percent slopes	78.51	13.31	0	26	3s
CaC	Candor sand, 4 to 12 percent slopes	77.9	13.2	0	20	4s
VaB	Vaucluse loamy sand, 2 to 8 percent slopes	52.82	8.95	0	32	3s
Bb	Bibb loam, 0 to 2 percent slopes, frequently flooded	16.45	2.79	0	35	5w
CaB	Candor sand, 0 to 4 percent slopes	6.89	1.17	0	21	4s
FaB	Fuquay loamy sand, 0 to 6 percent slopes	3.26	0.55	0	48	2s
VaE	Vaucluse loamy sand, 15 to 25 percent slopes	1.95	0.33	0	26	6e
W	Water	0.95	0.16	0	-	8
TOTALS		589.98(*)	100%	-	27.45	3.81









(\*) Total acres may differ in the second decimal compared to the sum of each acreage soil. This is due to a round error because we only show the acres of each soil with two decimal.

## Capability Legend

Increased Limitations and Hazards

Decreased Adaptability and Freedom of Choice Users

Land, Capability

								
	1	2	3	4	5	6	7	8
'Wild Life'	•	•	•	•	•	•	•	•
Forestry	•	•	•	•	•	•	•	
Limited	•	•	•	•	•	•	•	
Moderate	•	•	•	•	•	•		
Intense	•	•	•	•	•			
Limited	•	•	•	•				
Moderate	•	•	•					
Intense	•	•						
Very Intense	•							

## Grazing Cultivation

(c) climatic limitations (e) susceptibility to erosion

(s) soil limitations within the rooting zone (w) excess of water