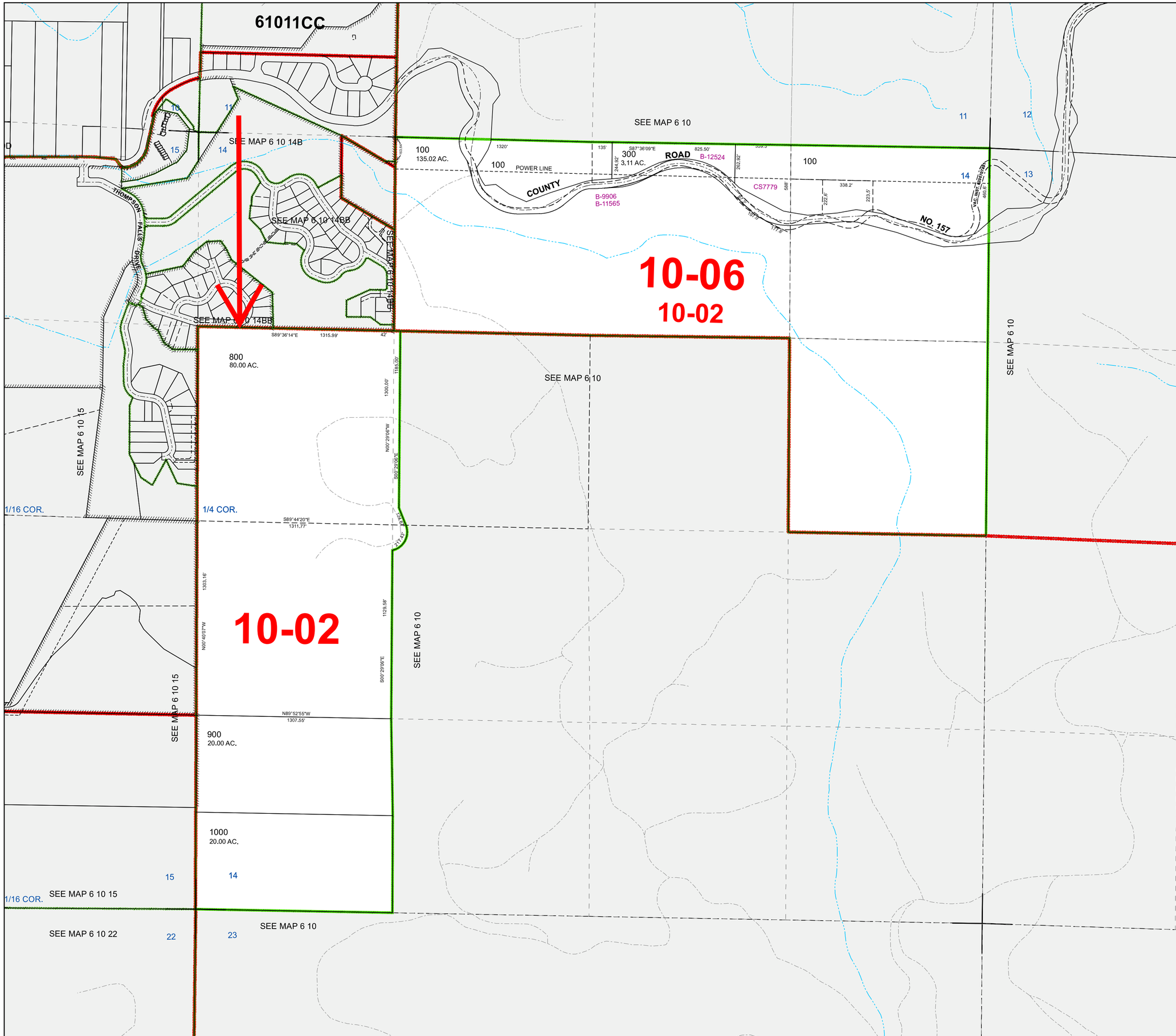

6 10 14
CLATSOP COUNTY
SECTION 14 T6N R10W WM

0 250 500 1,000 ft

Scale 1:4,800

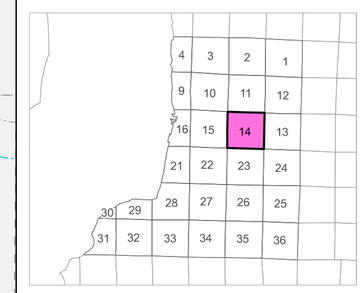

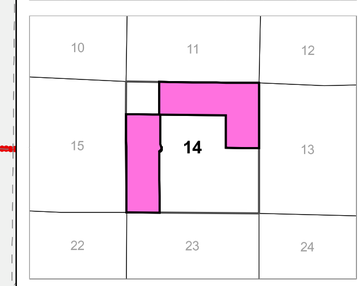

CANCELLED TAXLOT NUMBERS

100A1	200	501	604	900
101	201	502	605	2000
102	301	600	606	
103	302	601	607	
104	400	602	608	
180	500	603	700	

This map/plat is being furnished as an aid in locating the herein described Land in relation to adjoining streets, natural boundaries, and other land, and is not a survey of the land depicted. Except to the extent a policy of title insurance is expressly modified by endorsement, if any, the Company does not insure dimensions, distances, location of easements, acreage, or other matters shown thereon.

FOR ADDITIONAL MAPS VISIT OUR WEBSITE AT

www.co.clatsop.or.us

This map was produced using Clatsop County GIS data. The data is maintained by Clatsop County to support its governmental activities. Clatsop County is not responsible for any map errors, possible misuse, or misinterpretation.

PLOT DATE: 11/01/2019

6 10 14